





Golf Cart Zones

Legend

-  Golf cart Crossing
-  Route for land-locked areas to access permitted areas
-  Prohibited Streets
-  Golf Cart Zone Boundary

Golf Cart Zones

-  East-side
-  West-side

The intersection of Historic Goldsboro Boulevard and French Avenue, and the intersection of 15th Street and French Avenue are the only authorized crossing points between the East-side and West-side golf cart areas.

Golf carts are not allowed in any City park other than designated parking areas.

Golf carts must follow all traffic rules.

Crossings may be made on 3rd Street (North/South), Celery Avenue (North/South), 20th Street (North/South), Sanford Avenue (East/West) and Mellonville Avenue (East/West) at intersections with traffic control devices. Golf carts presently land-locked in the 24th Street areas of Orange Avenue, Willow Avenue, and Bay Avenue will follow the designated path to access downtown areas.

Golf carts may use 24th Street and the City Park to reach Mellonville Avenue. Golf carts are allowed to cross Mellonville Avenue at 24th Street and continue to Bel Air Boulevard. Bel Air Boulevard to Adams Street, Adams Street to Crescent Street. Golf carts can use Locust Avenue to access downtown.

